



Tender maps

These maps have been produced to assist tenderers in preparing their submission for the Kings Worthy Grounds Maintenance contract tender.

They are not for sharing, editing or re-use with any third party without the Parish Council's permission.

The maps are purely indicative and should not be used to scale from.

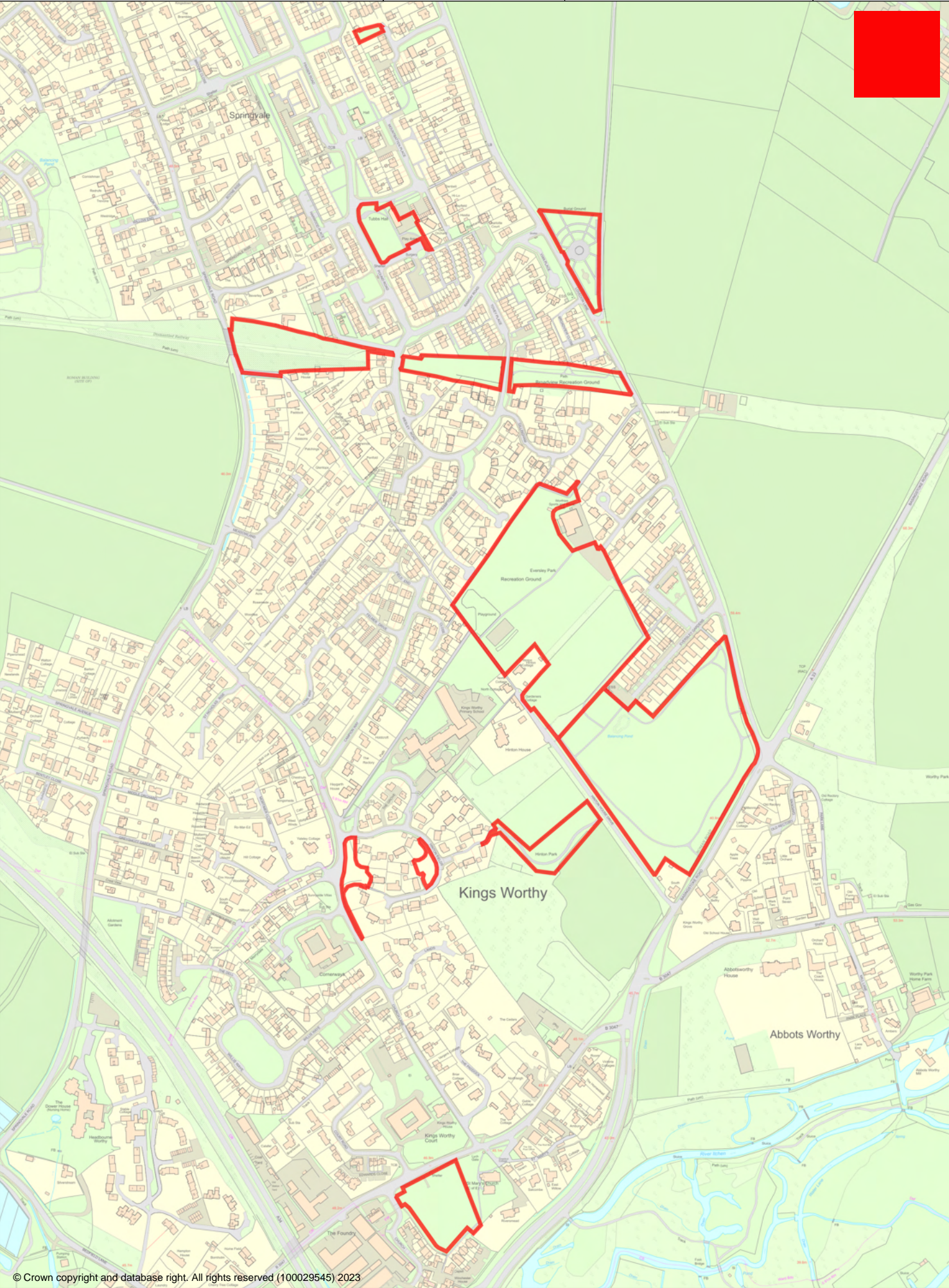
Some areas and/or works have been separately identified to help try and answer likely queries (particularly with regards to boundary hedge/vegetation cutting).

The maps provided are not a full specification of the works required per site and should not be treated as such. If any tenderer has a query regarding any work(s) required as part of this contract, then please contact the Parish Council.

Any contract clarifications/information provided will also be published on our tender webpage. Tenderers are advised to check this update section regularly and before submitting a tender.


- Map 1 – Fryers Close Play area, Fryers Close, SO23 7LP
(what3words: ///plugs.agent.runs)
- Map 2 – Fraser Road, Kings Worthy, SO23 7PJ
(what3words: ///thrones.driftwood.singled)
- Map 3 – Lovedon Lane Burial Ground, Lovedon Lane, Kings Worthy, SO23 7NR
(what3words: ///reckon.camcorder.pointed)
- Map 4 – Kim Bishop Walk, Wesley Road, Kings Worthy, SO23 7PX
(what3words: ///unhappily.woods.tidal)
- Map 5 – Lower Broadview, Tovey Place, Kings Worthy, SO23 7PP
(what3words: ///shaves.polar.referral)
- Map 6 – Upper Broadview, Tovey Place, Kings Worthy, SO23 7PP
(what3words: ///accompany.firm.juggled)
- Map 7 – Eversley Park Recreation Ground, Loader Close, Kings Worthy, SO23 7NJ
(what3words: ///solves.tumblers.fattest)
- Map 8 – Lovedon Fields, Eversley Gardens, Kings Worthy, SO23 7GQ
(what3words: ///licks.satellite.official)
- Map 9 – Hinton Park, Hinton Fields, Kings Worthy, SO23 7QB
(what3words: ///suitcase.developer.shredder)


- Map 10 – Hinton Fields – East, Hinton Fields, Kings Worthy, SO23 7QB
(what3words: [///edgy.spirit.chaos](#))
- Map 11 – Hinton Fields – West, Church Lane, Kings Worthy, SO23 7QB
(what3words: [///usage.lock.wasps](#))
- Map 12 – Church Green, London Road, Kings Worthy, SO23 7HX
(what3words: [///foot.selection.adjusting](#))





Grounds Maintenance Contract
- additional information

 Hedges (cut one side and top)

Boundary


© Crown copyright and database right. All rights reserved (100029545) 2023

Boundary hedges shown; all other hedges within the boundary to be included (height to be agreed unless specified)




Author:

Date:

16/06/2023

Scale: 1:500

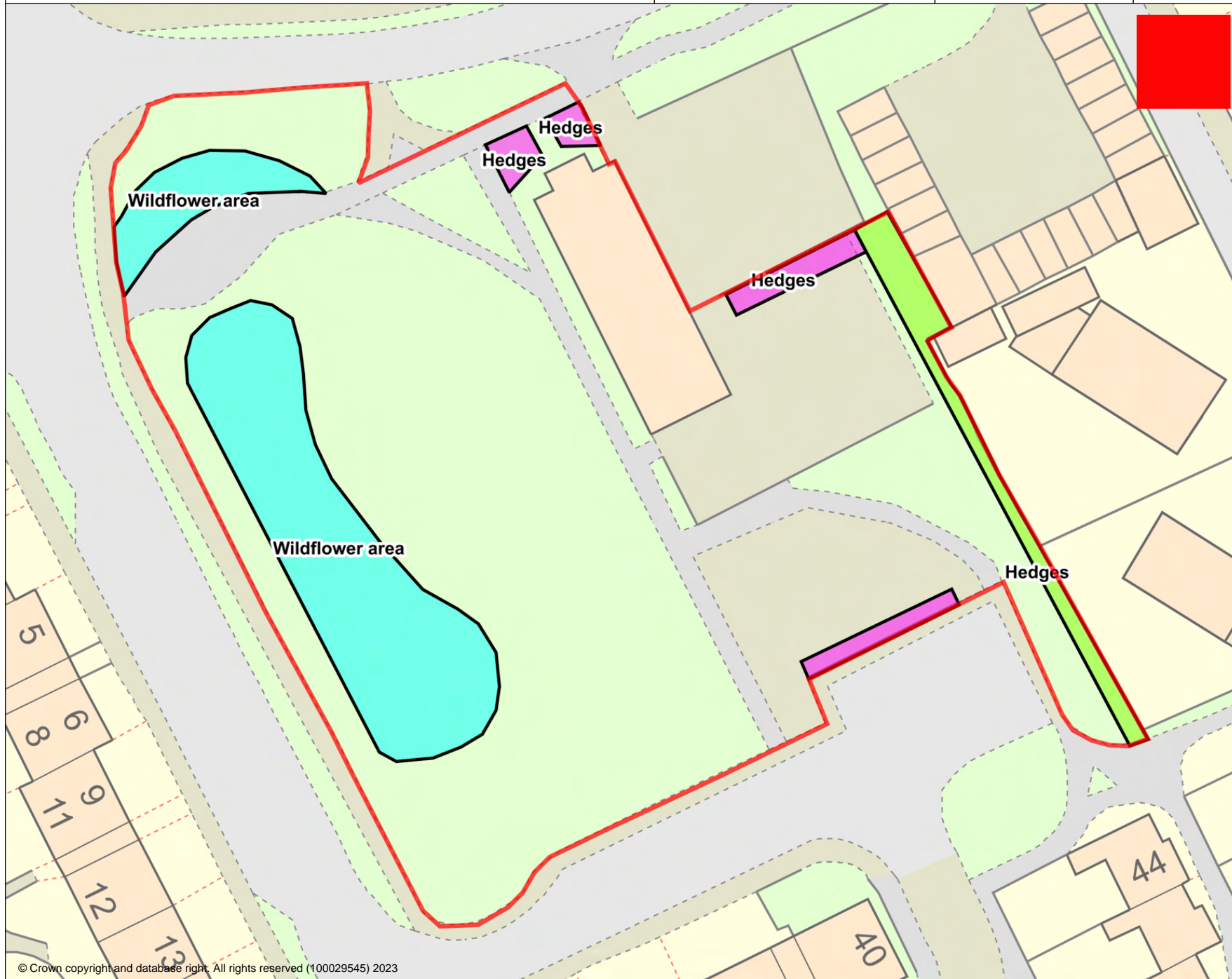
Grounds Maintenance Contract - additional information

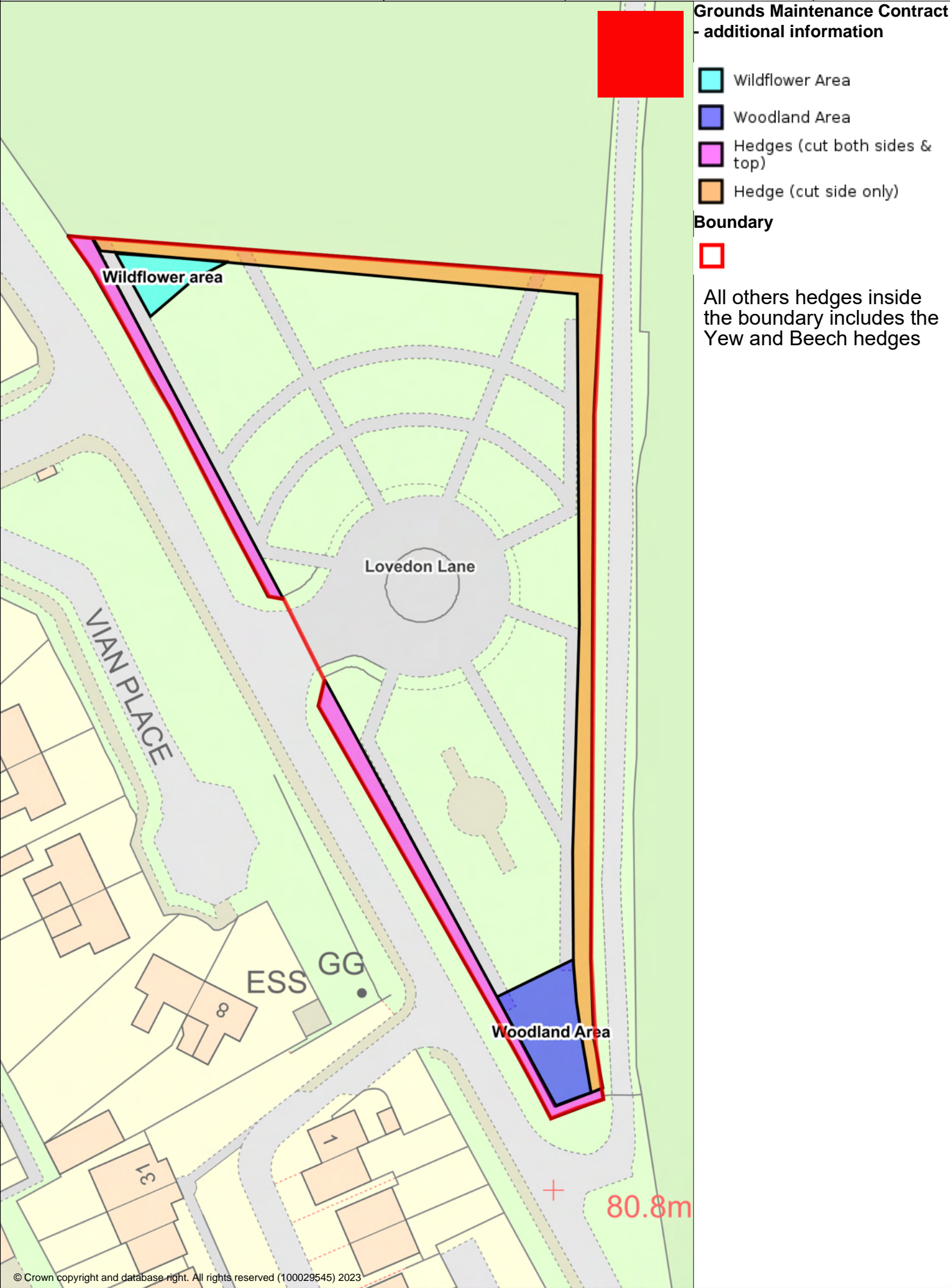
-  Wildflower Area
-  Hedges (cut both sides & top)
-  Hedges (cut one side and top)

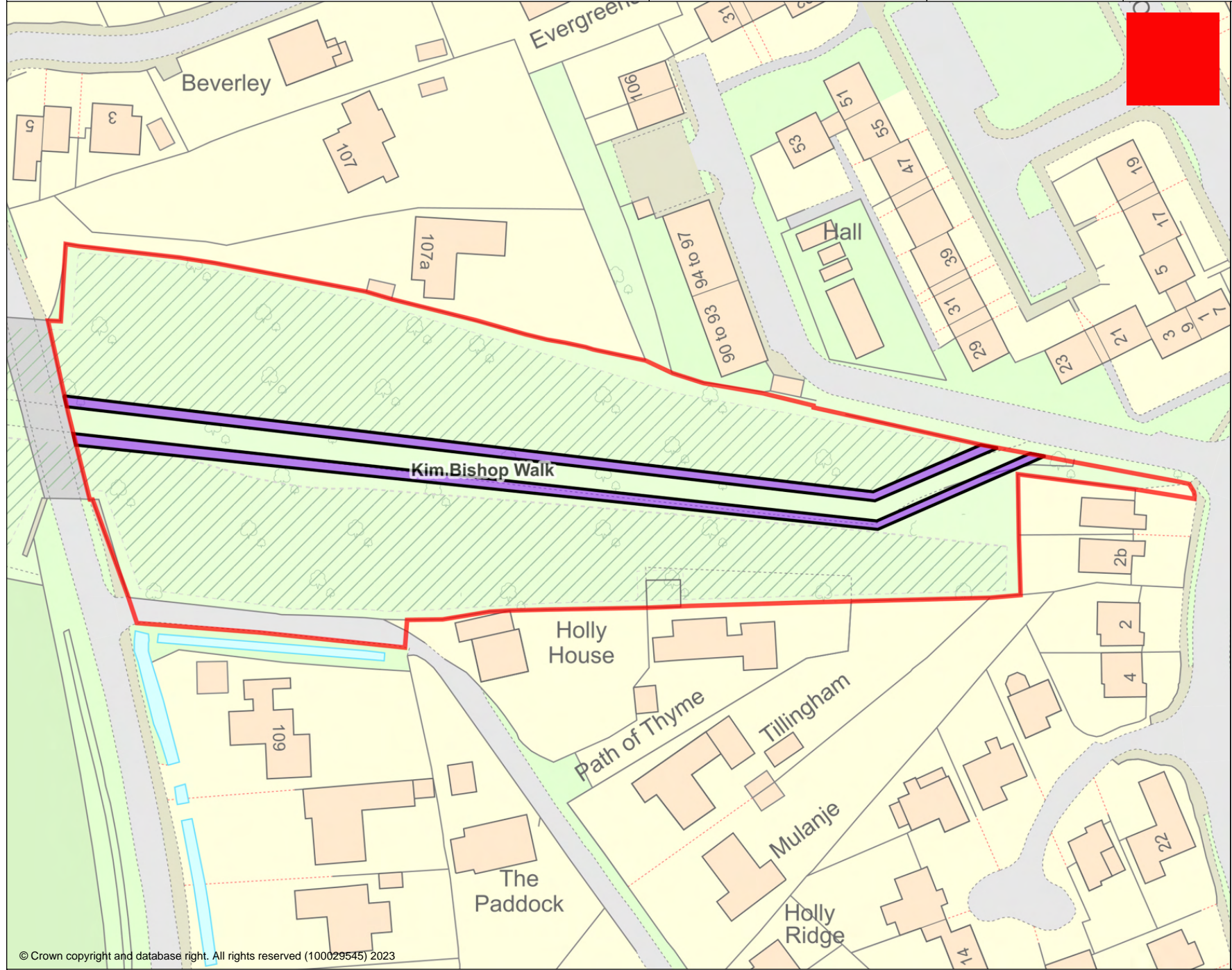
Boundary




Additional mixed species hedges not shown to be included in the tender








Grounds Maintenance Contract
- additional information

 Hedge/Vegetation for cutting back to stop encroachment

Boundary



Map 5 - Lower Broadview

Kings Worthy

Specified works to include Contractor cutting back vegetation overgrowing grass areas/paths (same frequency as hedges)

Author:


Date:

16/06/2023

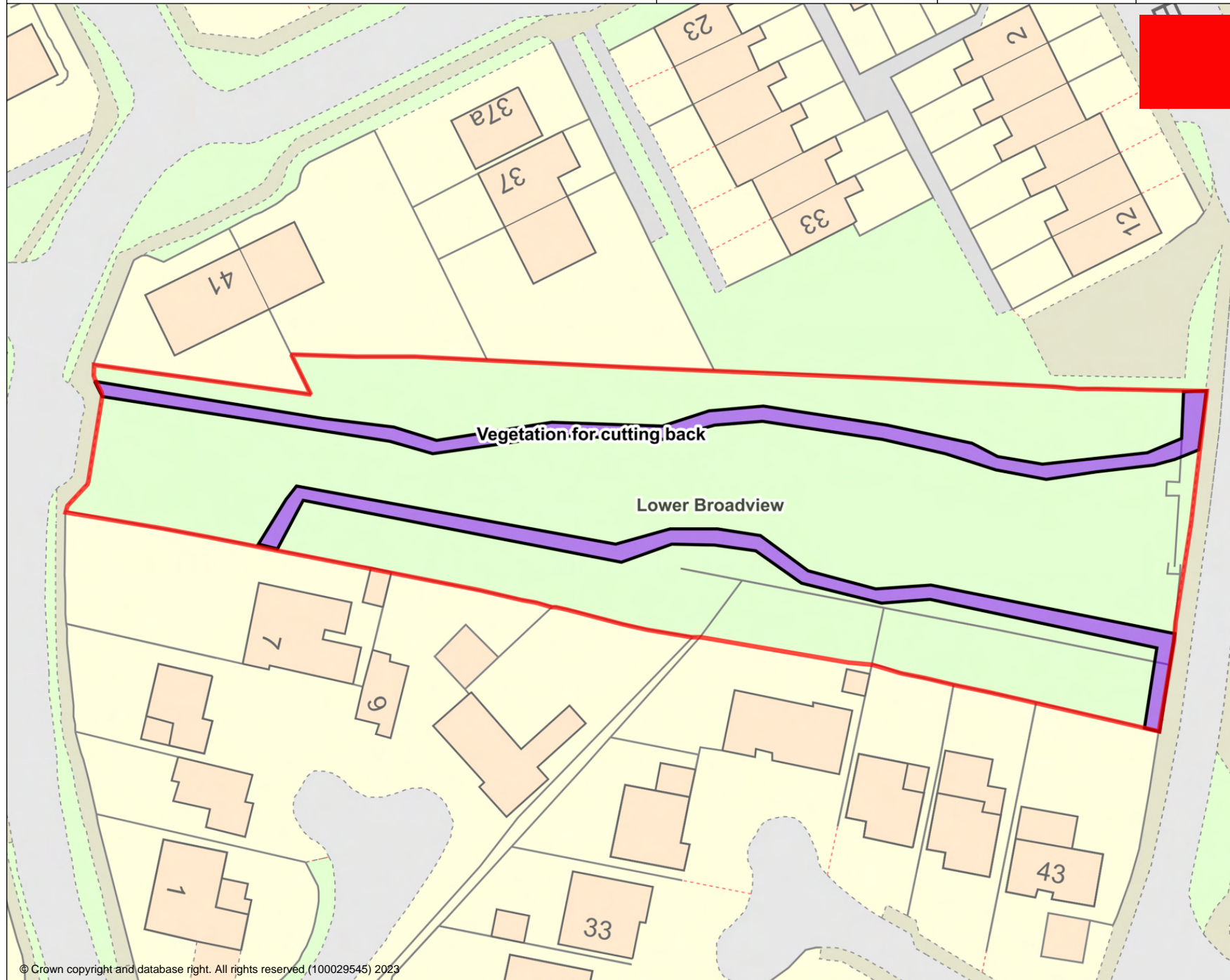
Scale: 1:650

ParishOnline

Grounds Maintenance Contract - additional information

 Hedge/Vegetation for cutting back to stop encroachment

Boundary



Map 6 - Upper Broadview

Kings Worthy

Specified works to include Contractor cutting back vegetation overgrowing grass areas/paths (same frequency as hedges)


Author:

Date: 19/06/2023

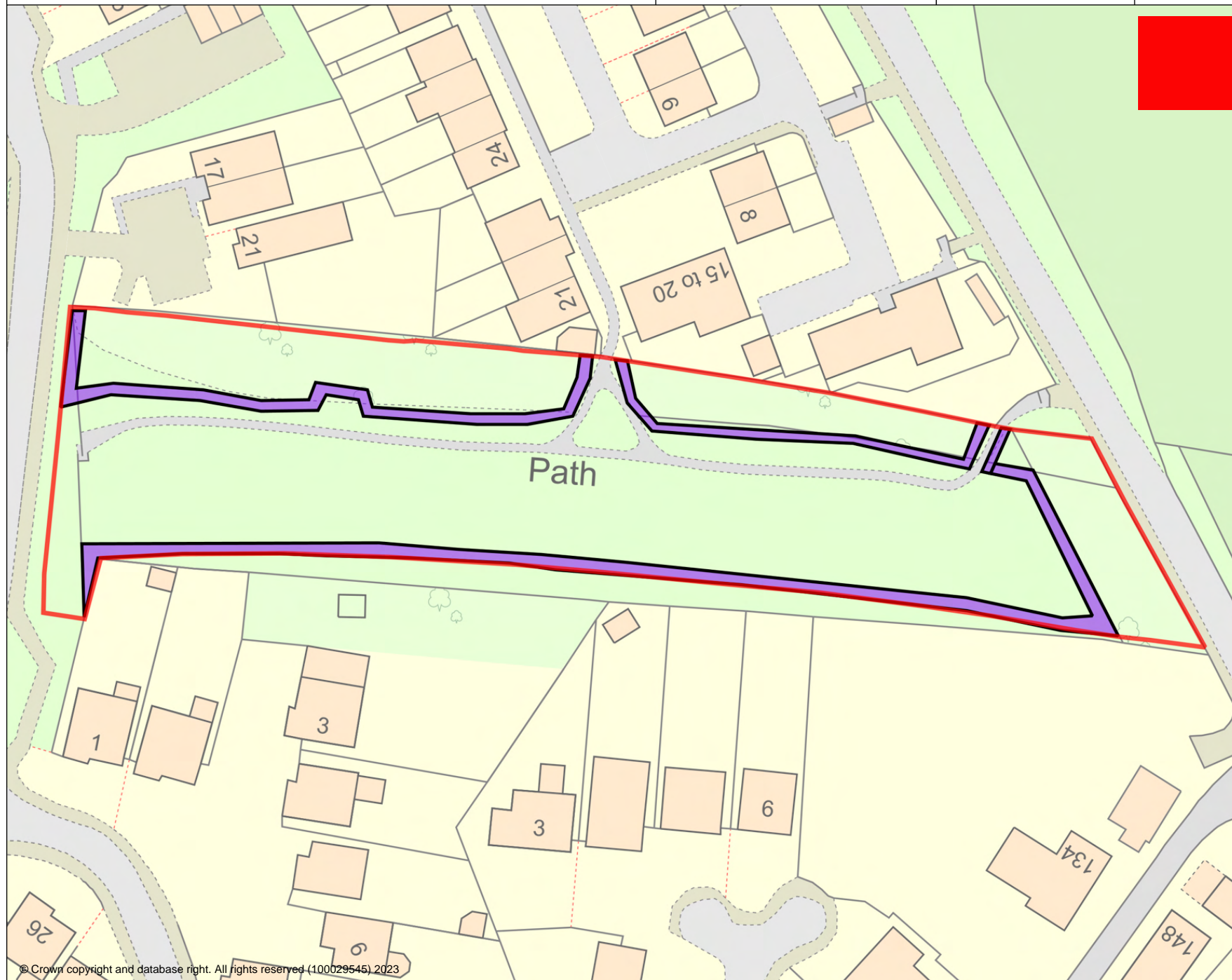
Scale: 1:750

ParishOnline

Grounds Maintenance Contract - Upper Broadview

 Hedge/Vegetation for cutting back to stop encroachment

Boundary



Map 7 - Eversley Park

Kings Worthy

Boundary hedges shown; all other hedges within the boundary to be included (height to be agreed unless specified).


Author:

Date:




19/06/2023

Scale: 1:2000

ParishOnline

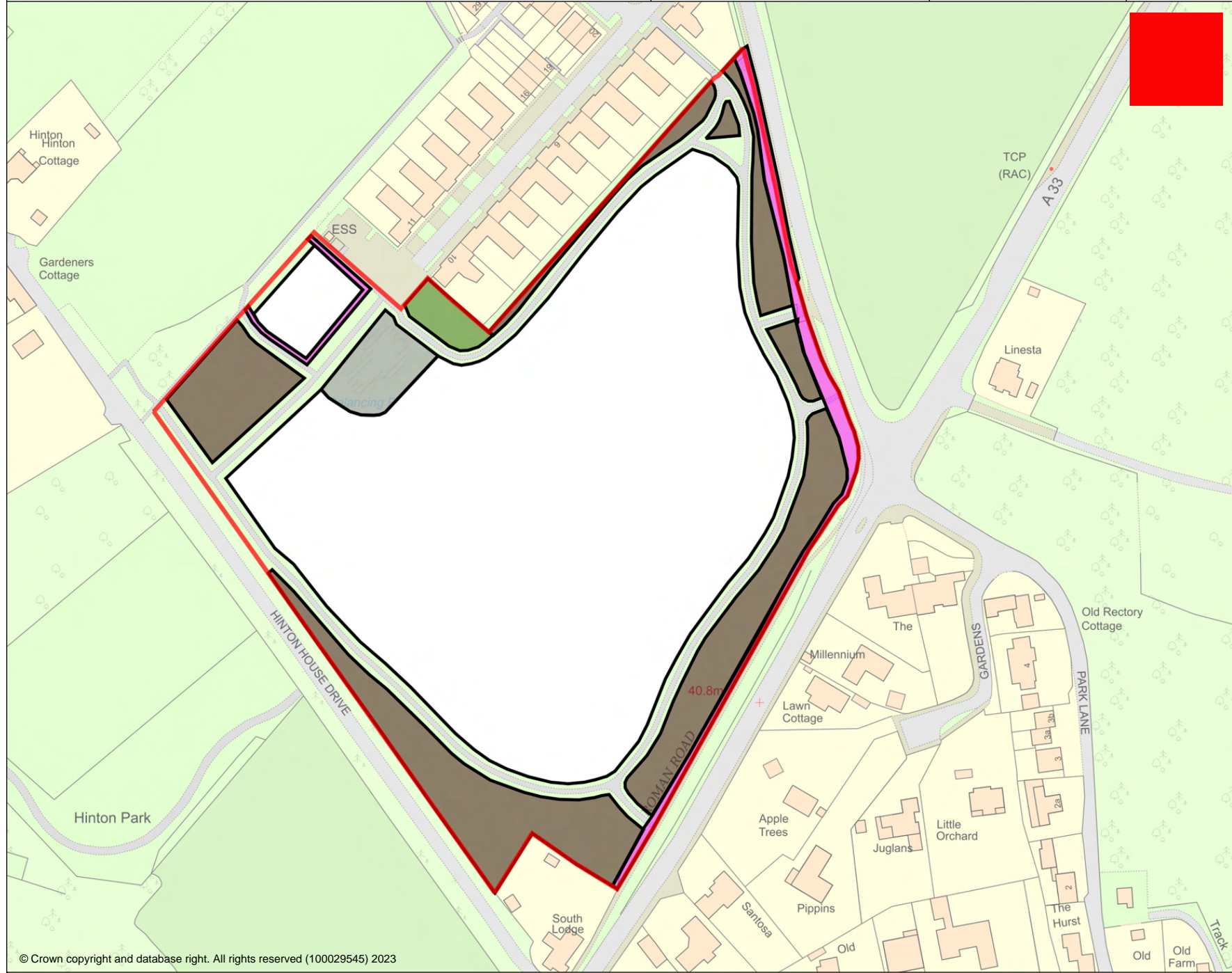


Grounds Maintenance Contract
- additional information -
Eversley Park






-  Hedges (cut one side and top)
-  Hedge/Vegetation for cutting back to stop encroachment
-  Dog Walk path

Boundary - Eversley Park




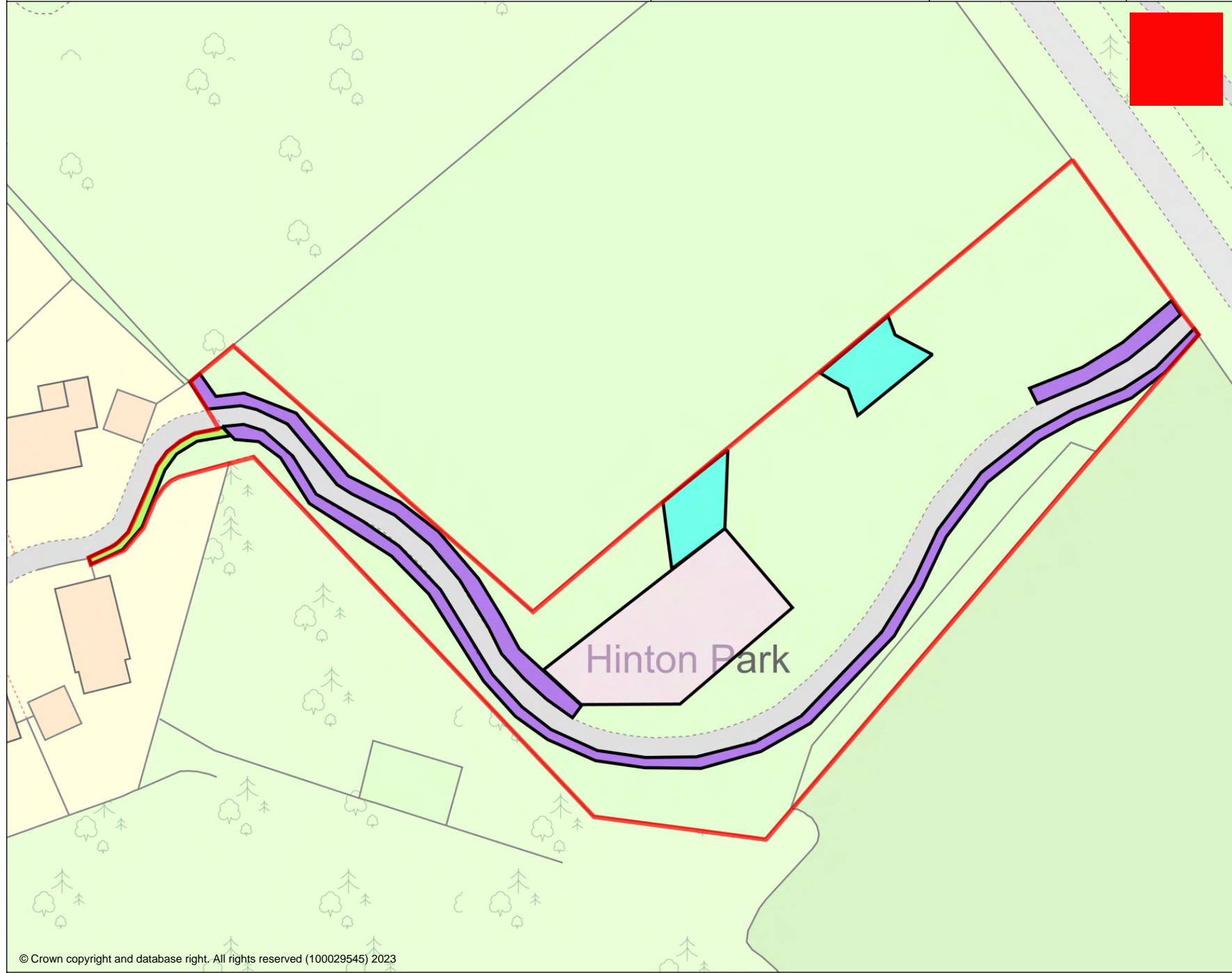


Grounds Maintenance Contract - additional information

-  Hedges (cut both sides & top)
-  Not part of contract
-  To be cut as per path edges
-  Scrub Margin
-  Lovedon Fields Orchard (grass cut on same frequency as path edges)

Boundary - Lovedon Fields

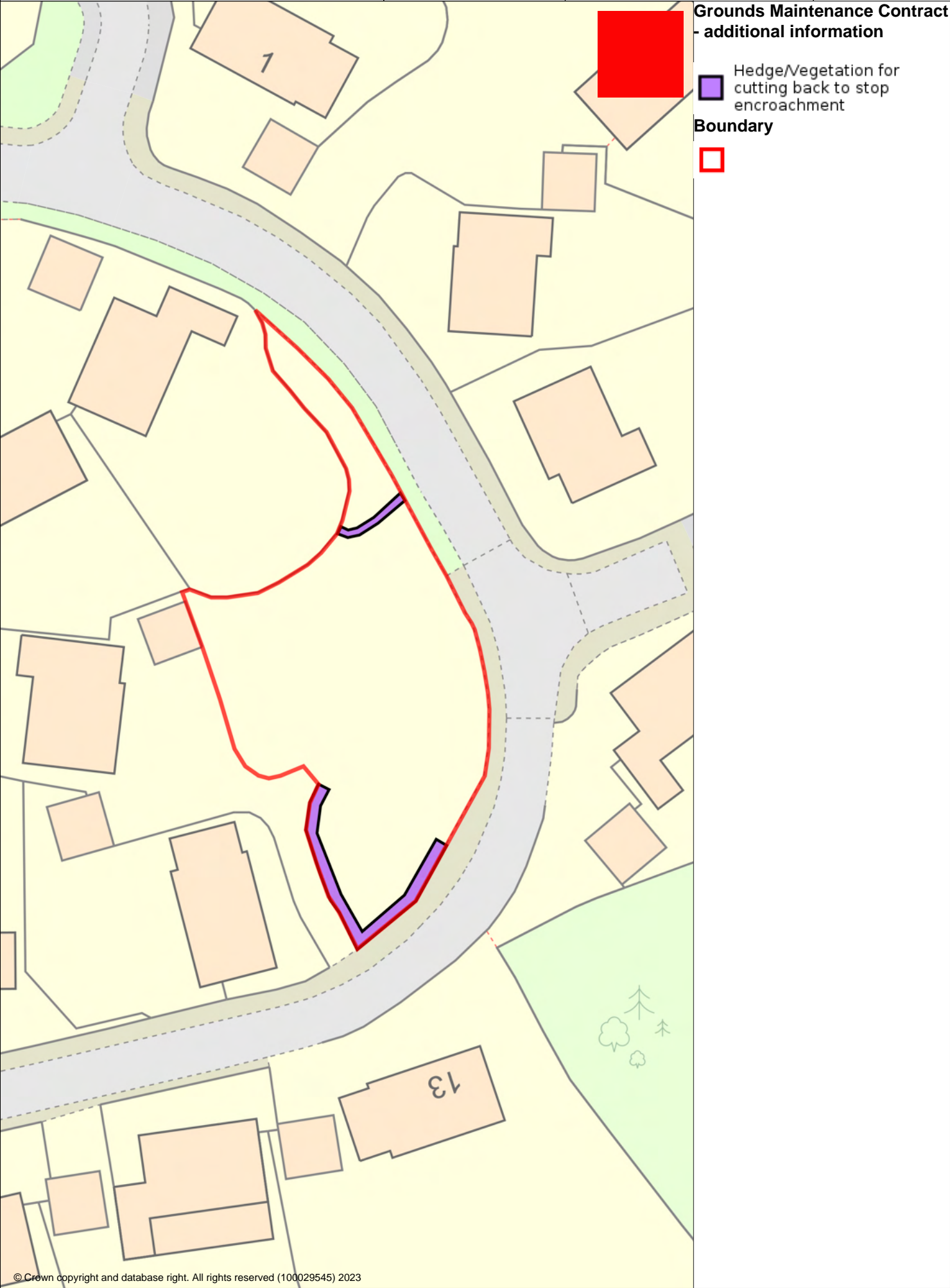
- 

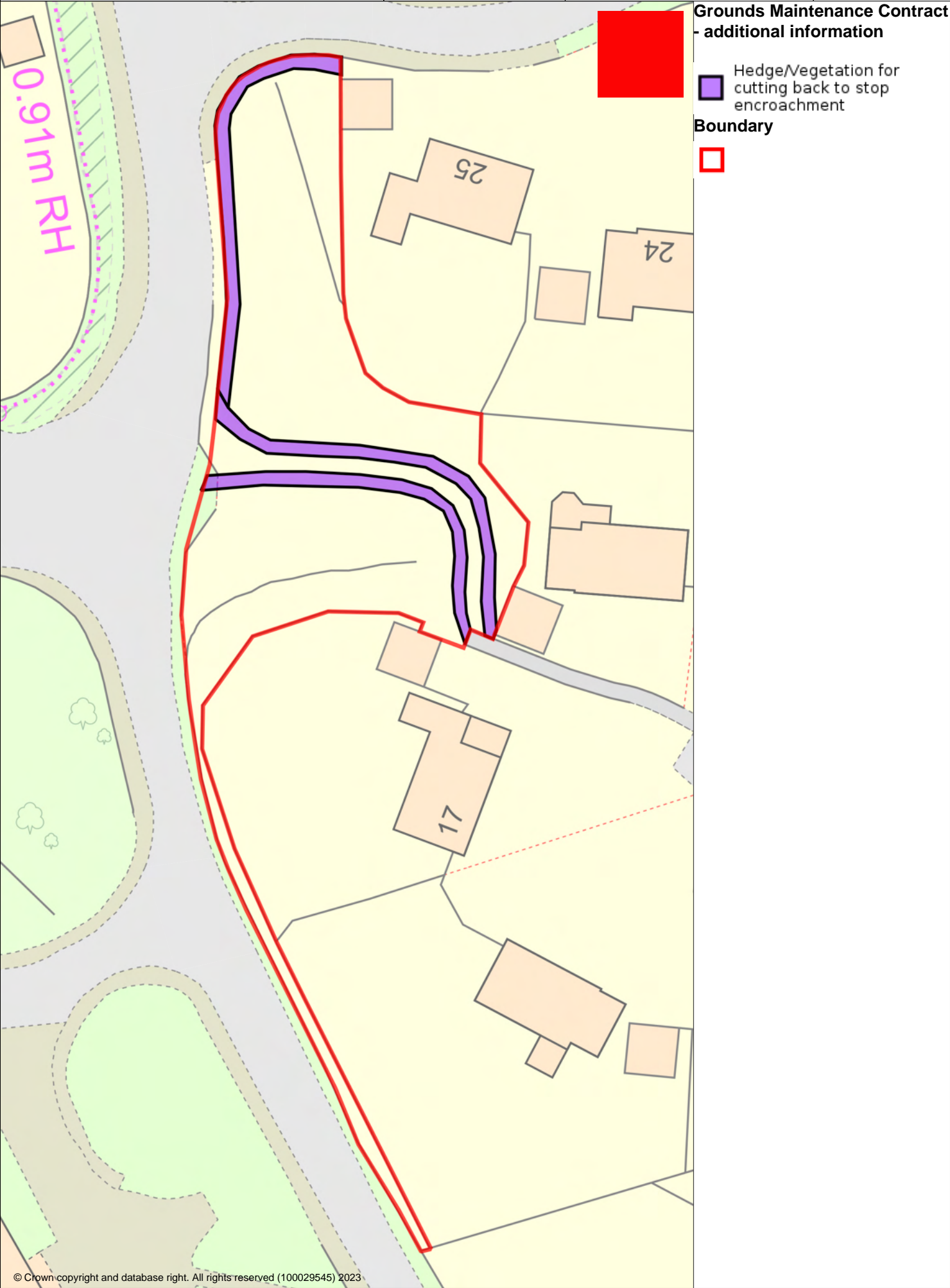


Grounds Maintenance Contract - additional information - Hinton Park

Wildflower Area
 Hedges (cut one side and top)
 Hedge/Vegetation for cutting back to stop encroachment
 Hinton Park Orchard

Boundary - Hinton Park





Contractor to cut any vegetation overgrowing the paths or grassed areas.

Author:


Date:

19/06/2023

Scale: 1:750



Grounds Maintenance Contract
- additional information

 Hedge (cut side only)

Boundary

